

AERODROME CHART - ICAO
 ARP 46°17' 39.18" N AD ELEV 547 ft
 016°23' 00.50" E GUND 147 ft

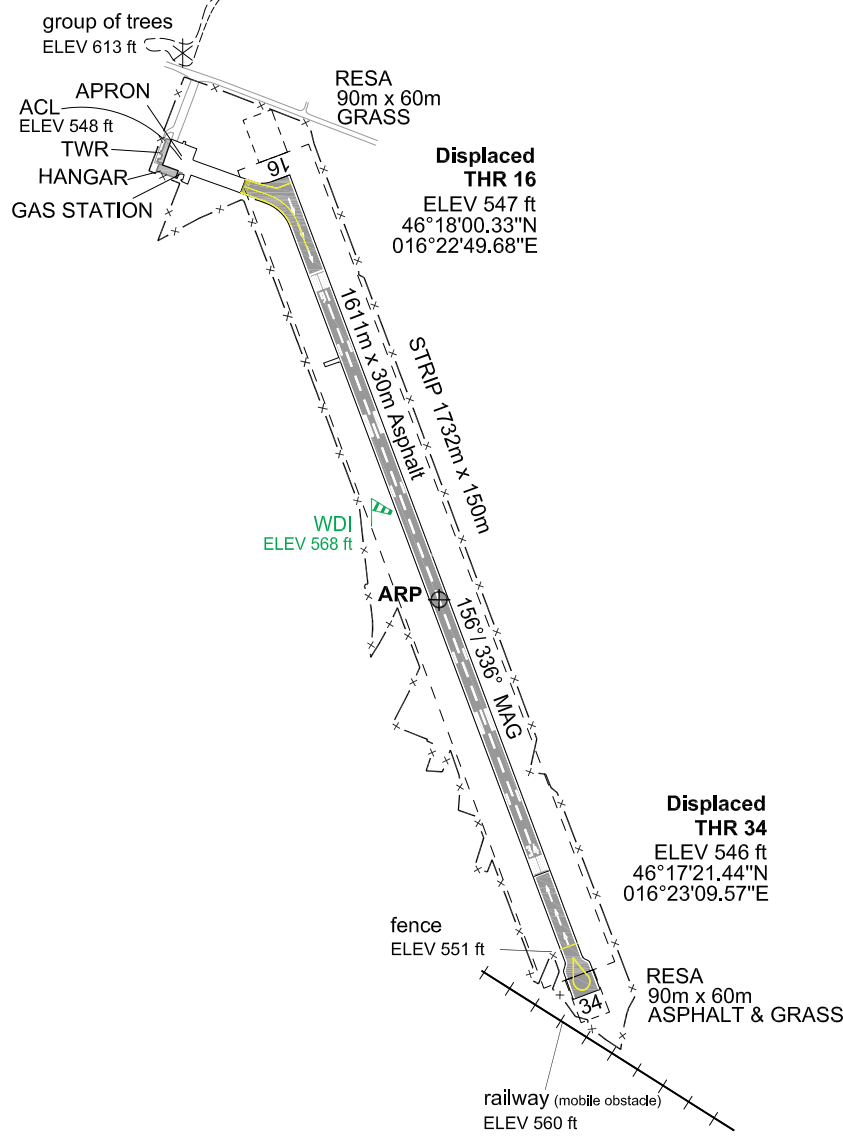
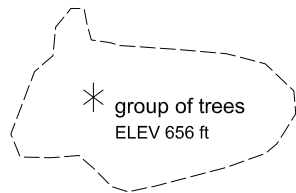
VARAŽDIN RADIO 118.275
 FIS ZAGREB 135.050

VARAŽDIN/ Varaždin
 CROATIA

VARAŽDIN
 NDB 344
 VAR
 46 18 39.09N
 016 22 29.84E



gravel pit tower
 ELEV 644 ft

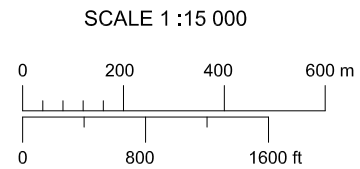


VAR 4° E 2019
 Annual Rate of Change 9' E

RWY No	Dimension (m) - Surface	STRIP (m)	TORA (m)	TODA (m)	ASDA (m)	LDA (m)	Remarks	Strenght
16	1611 x 30 Asphalt	1732x150	1611*	1611*	1611*	1428	*Displaced treshold 183 m	MTOM 5700 kg 0.68 MPa
34	1611 x 30 Asphalt	1732x150	1611*	1611*	1611*	1458	*Displaced treshold 153 m	

CHANGE: new chart

BEARINGS ARE MAGNETIC
 ELEVATIONS IN FT
 DISTANCES IN M



LEGEND	
	WDI
	railway
	fence
	group of trees
	gravel pit tower
	strip

**OVA STRANICA JE NAMJERNO OSTAVLJENA PRAZNA
THIS PAGE INTENTIONALLY LEFT BLANK**